

RIDE WILD

Ride wild through the forests of Eden, dropping in from 300m of elevation with 58km of mountain bike trails for all kinds of riders. Gravity Eden is located in Nullica State Forest, just a short drive from Eden.

PLAN YOUR RIDE, RIDE WITHIN YOUR LIMITS AND COME ALIVE IN THE NULLICA WILDS.



GRAVITY ZONE

Longer descending trails of varying levels of difficulty, or a more remote experience of climbing and descending sections into a longer ride.

FLOW ZONE

Focused on descending and progressing skills learnt in the Adventure Zone and provides a connection to the outer limits of the network.



ADVENTURE ZONE

The ideal environment to learn and develop your riding skill regardless of experience, and the gateway to other areas of the network.

SKILLS PARK

Located at the main trailhead and includes an asphalt pump track, beginner skills loop and dirt jump park for all levels of riders to progress their riding skills.



 @gravityedenmtb
 @gravityeden
#gravityeden

DONATE NOW
to keep the Gravity Eden trails flowing!

Our trails are maintained by volunteers and with funds raised by our amazing community of riders and supporters.

EXPLORE EDEN

Surrounded by national park, native forest and endless ocean, Eden is what trail town dreams are made of. From its fishing village heritage to nature on tap, you can explore pristine beaches, coastal hiking trails, beautiful local produce, intriguing history, and a welcoming community.



EDEN VISITOR INFORMATION CENTRE

Weecoon Street, Snug Cove
Eden NSW 2551



GRAVITYEDEN



58KM+ MTB TRAILS
300M+ ELEVATION
20+ UNIQUE TRAILS

GRAVITYEDEN.COM.AU



The Eden Mountain Bike Hub Project has been funded under the Bushfire Local Economic Recovery Fund, co-funded by the Australian and NSW governments.





EASY

- 2337m Garden of Eden
- 399m Frenzy
- 1373m Fern Gully
- 1792m Fore
- 2850m Thunder Box



EASY WITH INTERMEDIATE SECTIONS

- 9900m Power Up
- 150m 3 Stooges
- 1135m Rock Up
- 2191m Tumbles
- 2791m Cruiser
- 1201m Gutter Ball
- 3140m Sodium



INTERMEDIATE

- 8436m Round the Outside
- 2551m Rodgie Bull
- 2997m After Burner
- 2868m Straight Six
- 2983m Salt Lizard
- 4295m Jump Stumper
- 6997m Breath of Fire



INTERMEDIATE WITH DIFFICULT SECTIONS

- 248m Snake Run



DIFFICULT

- 3123m Old Tom
- 4001m Prana
- 191m Creek Run

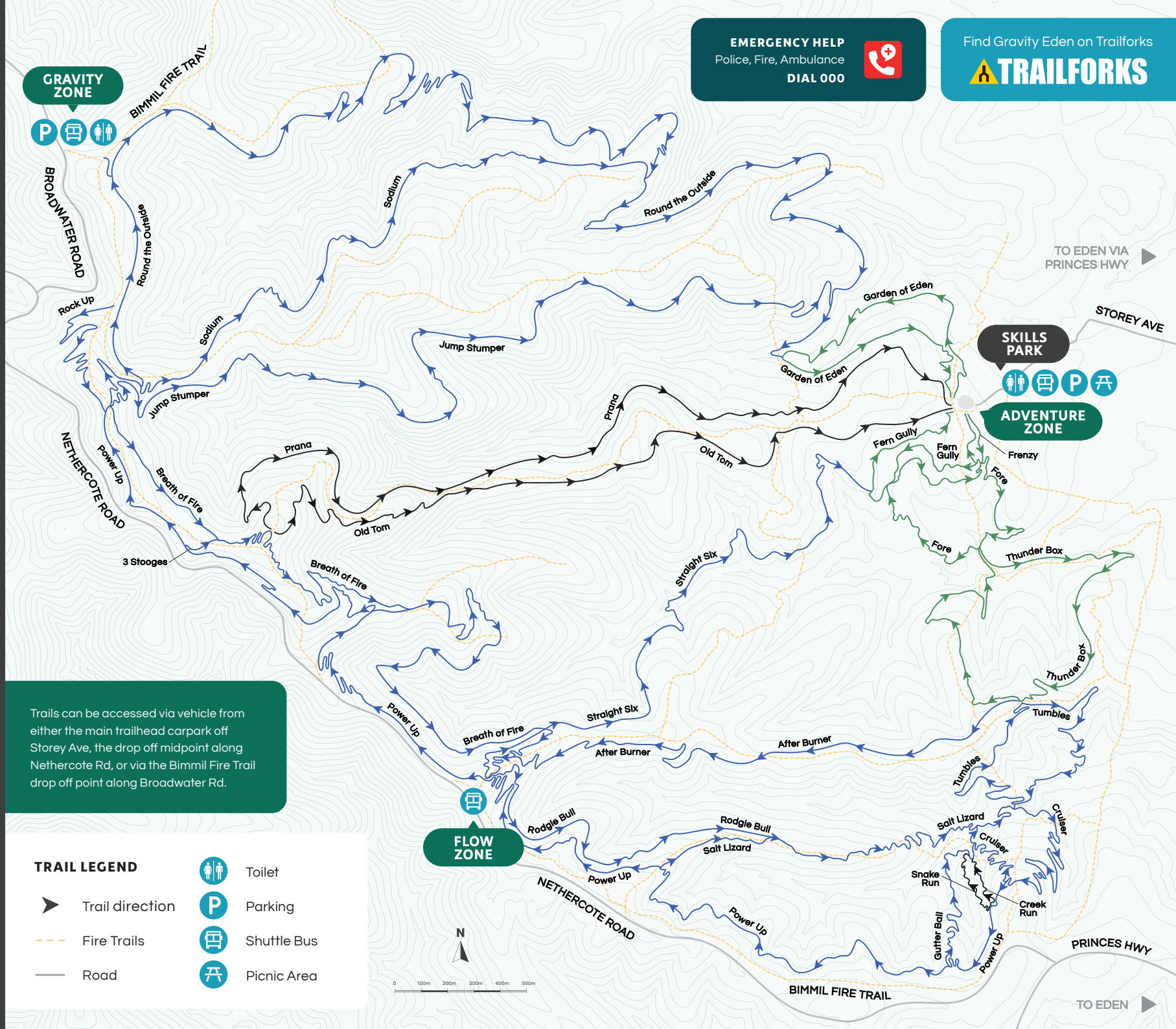
TRAIL TYPE

- ~ Cross Country (XC)
- ~ Flow
- ~ Technical

EMERGENCY HELP
Police, Fire, Ambulance
DIAL 000



Find Gravity Eden on Trailforks
TRAILFORKS



GRAVITY ZONE



FLOW ZONE

TRAIL LEGEND

- Trail direction
- Fire Trails
- Road

- Toilet
- Parking
- Shuttle Bus
- Picnic Area

Trails can be accessed via vehicle from either the main trailhead carpark off Storey Ave, the drop off midpoint along Nethercote Rd, or via the Bimmil Fire Trail drop off point along Broadwater Rd.

TO EDEN VIA PRINCES HWY

STOREY AVE

SKILLS PARK

ADVENTURE ZONE

PRINCES HWY

TO EDEN